

For construction, maintenance, cleaning and demolition risk refer to the relevant method statements and risk assessments related to this task for scheme Ref. C2016\_BC/000742  
 In addition to the hazard/risks normally associated with the types of work detailed on this drawing take note of above. All works on this drawing will be carried out by a competent contractor working to a provided appropriate method statement and risk assessment.

NOTES:

1. This drawing should not be scaled.

*This product includes mapping data licensed from Ordnance Surveys with the permission of the Controller of Her Majesty's Stationery Office. © Crown copyright and database right 2016. All rights reserved. London Borough of Barnet. Licence No. 100017674*

REVISION

Revision Details	Design/Check	Date	Rev.
Initial Issue	KYY/SHC	15.03.16	0

Purpose of Issue

FOR INFORMATION

Client:



Scheme Ref. C2016\_BC/000742

Scheme title: HENDON AREA COMMITTEE  
 Bunns Lane  
 Zebra Crossings Feasibility Study

Drawing title: Location 2: Hale Lane near Junction with Bunns Lane and Mill Hill Broadway

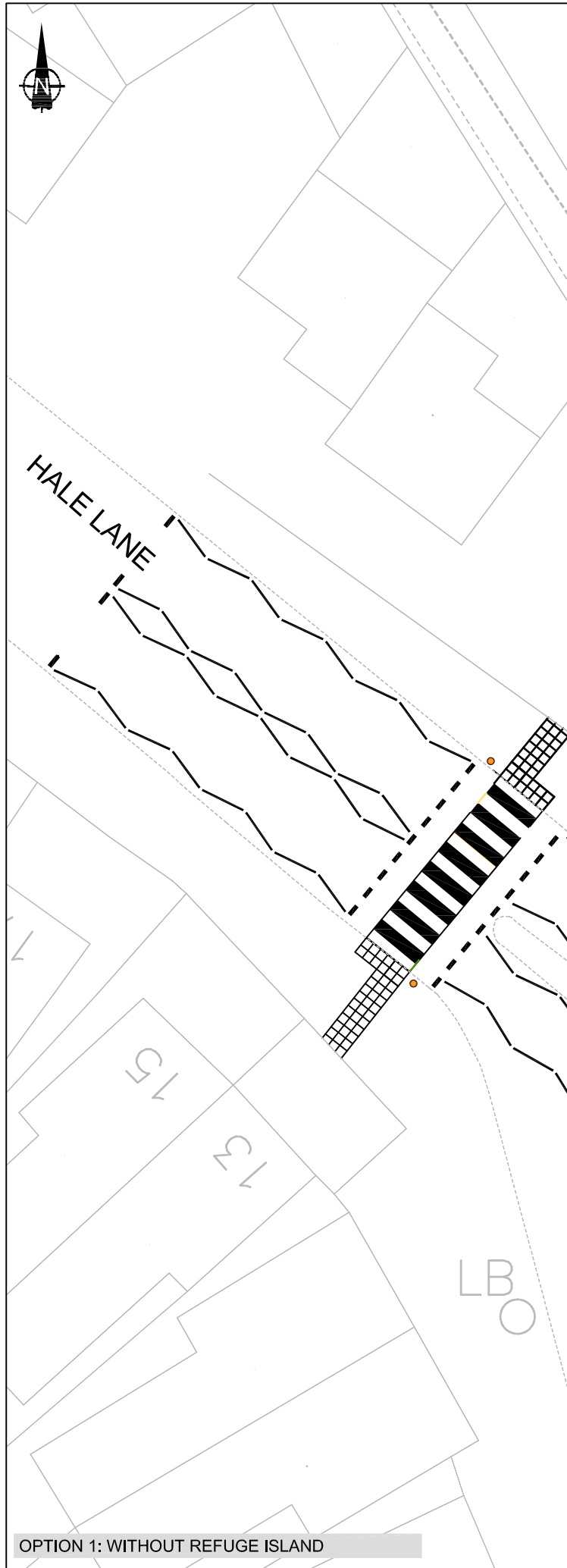
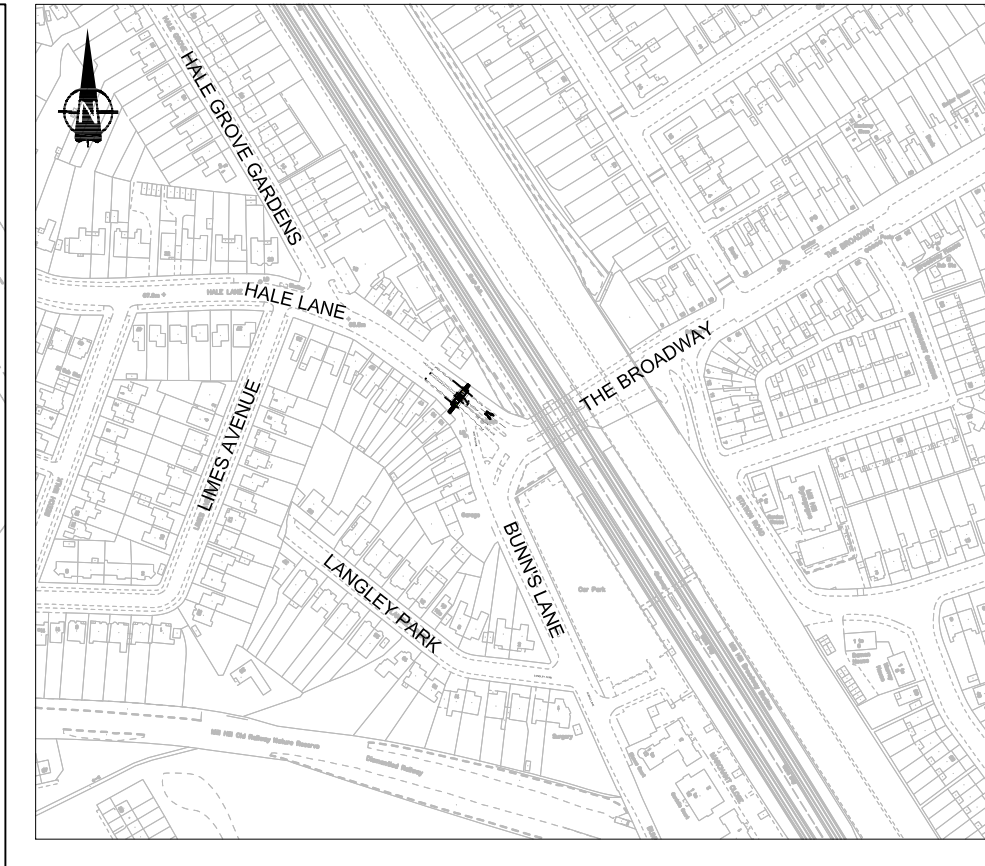
Scale @ A3: N.T.S.

Design	Drawn	Checked	Approved
KYY	LPG	SHC	RC
Date: 15.03.16	Date: 15.03.16	Date: 15.03.16	Date: 15.03.16

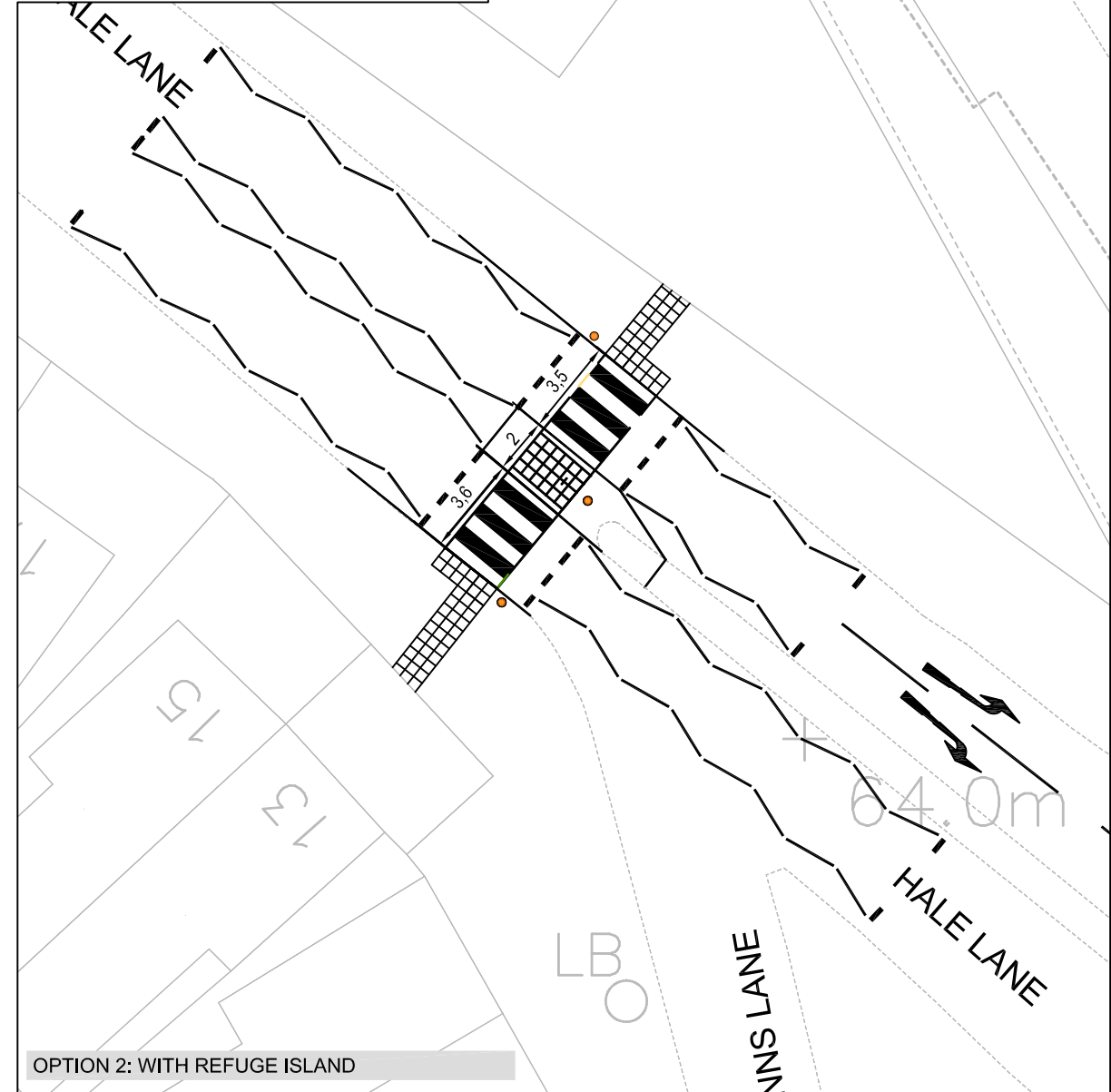


C2016\_BC/000742-100-02

Rev. 0



OPTION 1: WITHOUT REFUGE ISLAND



OPTION 2: WITH REFUGE ISLAND